








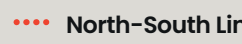
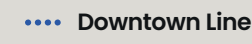
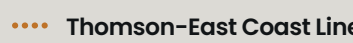






Legend

-  Parks
-  Commercials
-  Dining
-  Leisure
-  Education
-  Arts & Culture
-  Malls
-  Healthcare

-  MRT
-  East-West Line
-  Circle Line
-  North-South Line
-  Downtown Line
-  Thomson-East Coast Line

-  8 mins drive
Marina Bay Financial Centre
-  4 mins drive
Dunman High School
-  10 mins walk
East Coast Park
-  6 mins walk
Upcoming Tanjong Katong MRT station

AMBER SEA

-  6 mins walk
Katong V
-  7 mins walk
Upcoming Marine Parade MRT station
-  9 mins walk
i12 Katong
-  9 mins walk
Parkway Parade
-  2 mins drive
CHIJ (Katong) Primary School
-  4 mins drive
Tao Nan School

